



PRESS RELEASE

FOR IMMEDIATE RELEASE

May 26, 2017

MEDIA CONTACT: Deb Leonard at (513) 557-7095 (office), (513) 316-7510 (mobile), or Deb.Leonard@cincinnati-oh.gov

TRAFFIC ALERT

Lane Restrictions on W. North Bend Road ~May 30 through mid-August

CINCINNATI – Lane restrictions will occur on W. North Bend Road in Springfield Township between 565 W. North Bend Road and the intersection of W. Seymour Avenue and W. North Bend Road beginning May 30 through mid-August.

The project, known as North Bend Road Local Sewer, is located between 1220 W. Seymour Avenue and 565 W. North Bend Road. As part of the project, the Metropolitan Sewer District of Greater Cincinnati (MSD) will be installing 1,327 linear feet of 8-inch diameter sanitary sewer to service seven properties and eliminate six household sewage treatment systems.

Temporary lane restrictions will occur along North Bend Road in the vicinity of the construction. Access to homes and businesses will be maintained, but delays may occur.

Please see the attached project map for details.

Construction activity is anticipated between 7:00 a.m. and 5:00 p.m. Monday through Friday. MSD's construction contractor is Smith & Brown Contractors, Inc.

In addition to traffic inconveniences, typical construction-related disturbances such as noise, dirt and vibrations should be expected throughout the construction period.


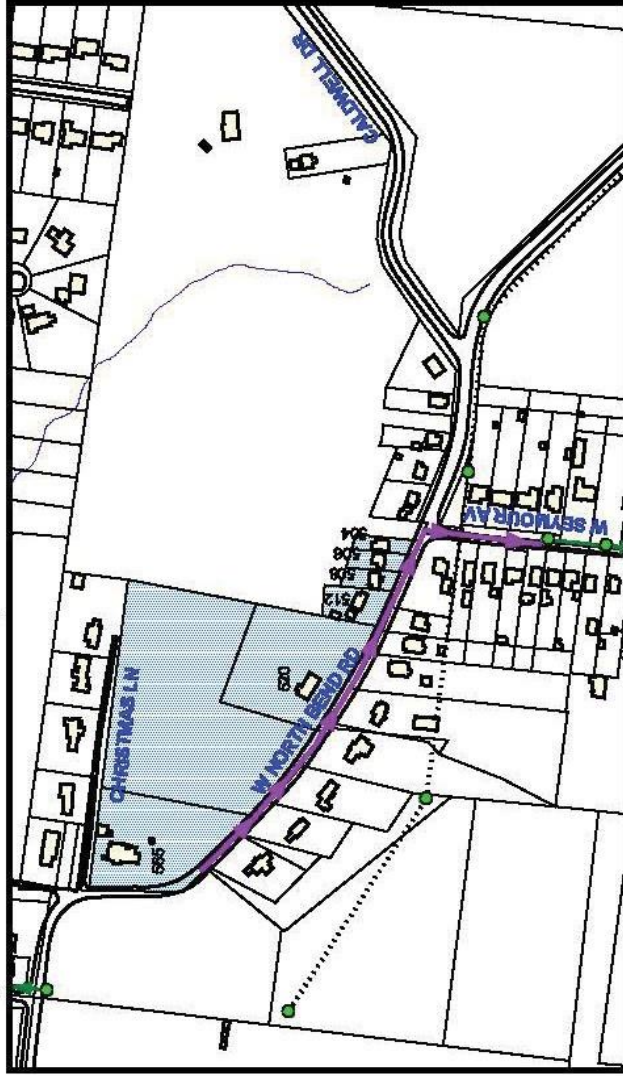
We apologize for any inconveniences and will work diligently to minimize disruptions.

This project is part of Project Groundwork, MSD's multi-year plan to reduce sewer overflows into streams and rivers in Hamilton County. Project Groundwork will protect public health, improve our local streams and rivers and enhance our communities.

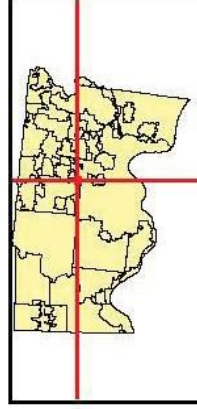
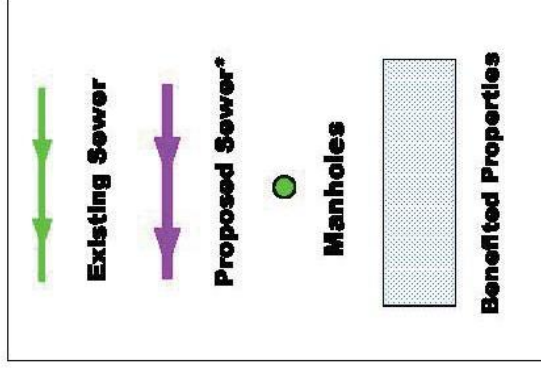
For additional information about the project, please contact MSD Engineering Customer Service at (513) 557-3594 or MSD.Communications@cincinnati-oh.gov.

###

**North Bend Road Local Sewer (HNs 504-565)
 Springfield Township, Hamilton County, Ohio
 Project ID: 10340024; SS# 6096**



*Location of proposed sewer is approximate; to be determined in the design phase.



VICINITY MAP